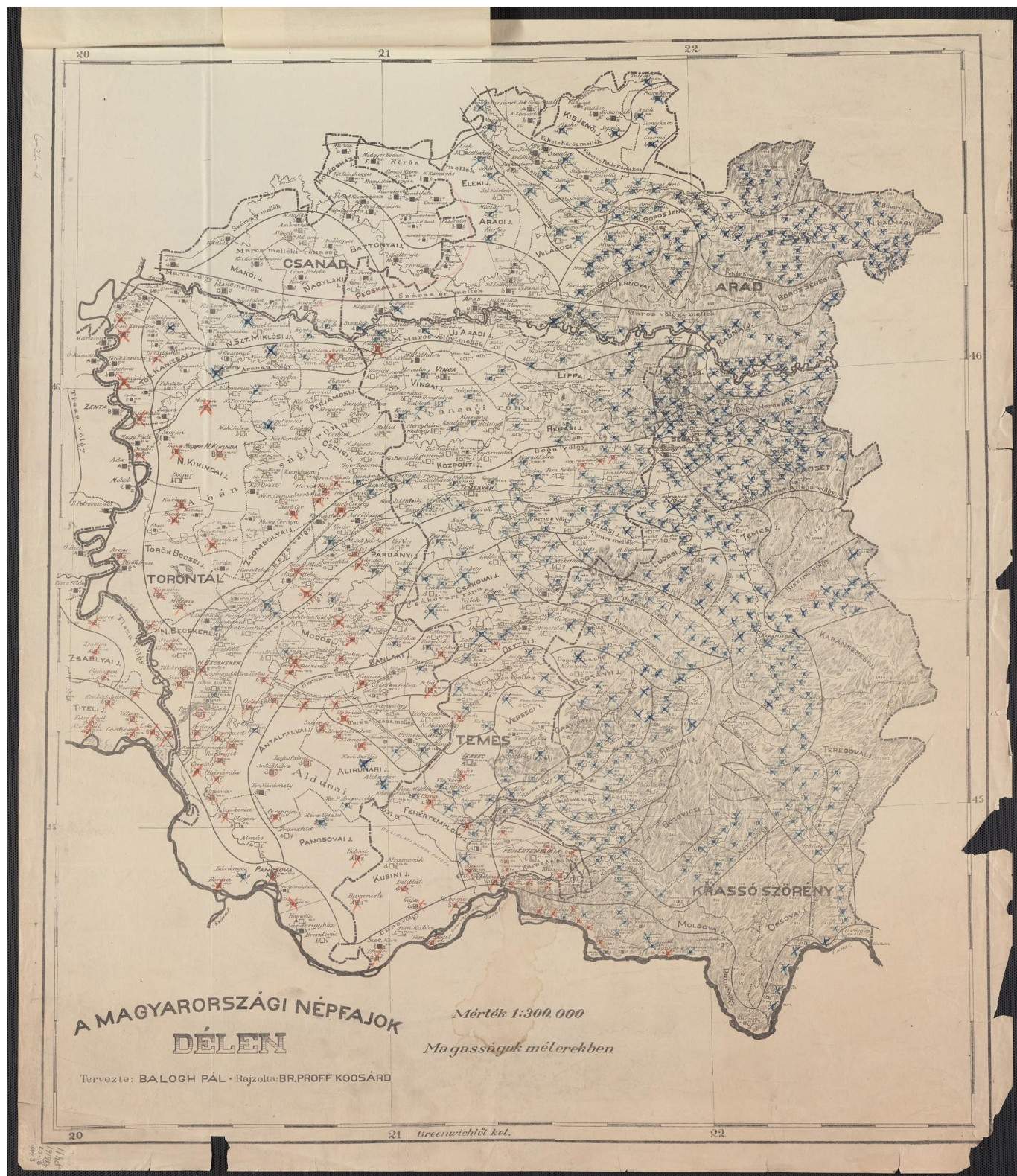


Yale University Library Digital Collections

Title	A Magyarországi Nepfajok Délen / Tervezte: Balogh Pál ; Rajzolta: Br. Proff Kocsárd.
Call Number	11hcf 1919B-20-10
Creator	
Published/Created Date	1919?]
Rights	The use of this image may be subject to the copyright law of the United States (Title 17, United States Code) or to site license or other rights management terms and conditions. The person using the image is liable for any infringement
Extent of Digitization	Completely digitized
Container information	BRBL_00010P
Generated	2024-01-21 23:55:22 UTC
Terms of Use	https://guides.library.yale.edu/about/policies/access
View in DL	https://collections.library.yale.edu/catalog/15243991

Map, recto

Image ID: 15472059



Legend

Image ID: 15472061

THE NATIONALITIES IN THE ROUMANIAN TERRITORY OF HUNGARY







(Transylvania, the Adjoining Counties and the Banat)

Planned by PAUL BALOGH






Drawn by BARON KOCSARD PROFF

LEGENDA

-  Free City
-  City
-  Town
-  Village

-  Hungarian (Magyar) majority
-  German majority
-  Roumanian majority
-  Ruthenian majority
-  Slovak majority
-  Serbian majority

- m* Hungarian (Magyar) minority
- n* German minority
- r* Roumanian minority
- o* Ruthenian minority
- z* Slovak minority
- sz* Serbian minority

-  Border of the State
-  Border of the County
-  Border of the District
-  Border of the Commune
-  Line of the Valley

POPULATION OF THE COMMUNITIES

- | | |
|----------------------------------|------------------------------------|
| <i>α</i> Below 500 inhabitants | <i>A</i> 5,000—7,000 inhabitants |
| <i>β</i> 500—1,000 inhabitants | <i>B</i> 7,000—9,000 inhabitants |
| <i>a</i> 1,000—2,000 inhabitants | <i>C</i> 9,000—10,000 inhabitants |
| <i>b</i> 2,000—3,000 inhabitants | <i>A</i> 10,000—20,000 inhabitants |
| <i>c</i> 3,000—4,000 inhabitants | <i>B</i> 20,000—30,000 inhabitants |
| <i>d</i> 4,000—5,000 inhabitants | <i>C</i> 30,000—40,000 inhabitants |

- D** 40,000—50,000 inhabitants
- E** 50,000—60,000 inhabitants
- F** 60,000—70,000 inhabitants
- G** 70,000—80,000 inhabitants
- H** 80,000—90,000 inhabitants

PERCENTAGE OF THE MINORITIES

- I. 1—10%
- II. 10—20%
- III. 20—30%
- IV. 30—40%
- V. 40—50%

Scale 1 : 300,000
Height in Meters

This is a facsimile reproduction of the original Hungarian map, published in addition to the "Hungary" (A népfajok Magyarországon), by the Hungarian professor Paul Balogh with the purpose to indicate to the Hungarian Government and Hungarian societies the way to follow in denationalizing and disintegrating the great Roumanian majority in the Adjoining Counties and of the Banat.