

## Yale University Library Digital Collections

<b>Title</b>	Bisceglie [cartographic material] : city plan / prepared under the direction of the chief of engineers, U. S. Army.
<b>Creator</b>	United States. Army. Corps of Engineers
<b>Date</b>	1943
<b>Rights</b>	The use of this image may be subject to the copyright law of the United States (Title 17, United States Code) or to site license or other rights management terms and conditions. The person using the image is liable for any infringement
<b>Container information</b>	BRBL_00205
<b>Generated</b>	2021-03-02 05:06:01 UTC
<b>Terms of Use</b>	<a href="https://guides.library.yale.edu/about/policies/access">https://guides.library.yale.edu/about/policies/access</a>
<b>View in DL</b>	<a href="https://collections.library.yale.edu/catalog/15489275">https://collections.library.yale.edu/catalog/15489275</a>

---

recto

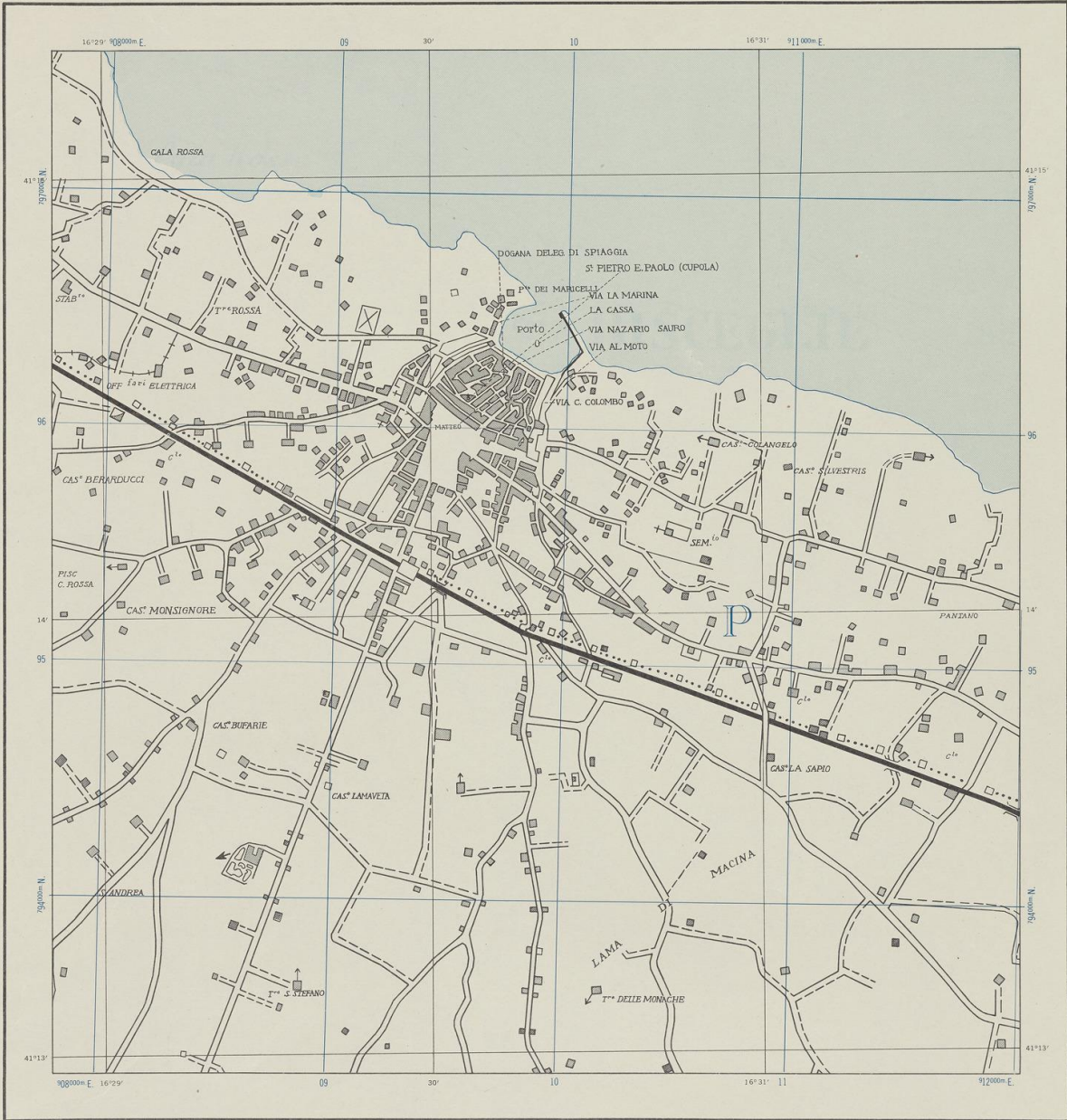
ITALY 1:10,000

For use by  
War and Navy Department Agencies only  
Not for sale or distribution

# BISCEGLIE

FIRST EDITION-AMS 1

CITY PLAN




PROVISIONAL GSGS 4380  
 First Edition 1943  
 Prepared under the direction of the Chief of Engineers, U. S. Army,  
 Washington, D. C. Copied from Italy 1:50,000 map 177-IV.

ARMY MAP SERVICE, U. S. ARMY, WASHINGTON, D. C. 114551  
 1943

Scale 1:10,000


443

SOUTH ITALY ZONE GRID (BLUE)  
 Projection Spheroidal  
 Origin 38°30' N, 14°E  
 False Coordinates of Origin 600,000 meters North  
 Scale Factor .9996



Grid and Projection Approximate

NOTE: OFFICERS USING THIS MAP WILL MARK HEREON CORRECTIONS AND ADDITIONS WHICH COME TO THEIR ATTENTION AND MAIL DIRECT TO "THE CHIEF OF ENGINEERS, WASHINGTON, D. C."



APPROXIMATE MEAN DECLINATION 1943  
 ANNUAL MAGNETIC CHANGE 3' DECREASE

40  
 B54  
 1943

40  
 B54  
 1943