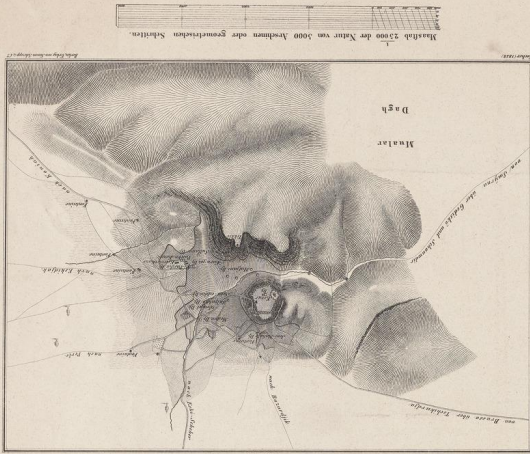


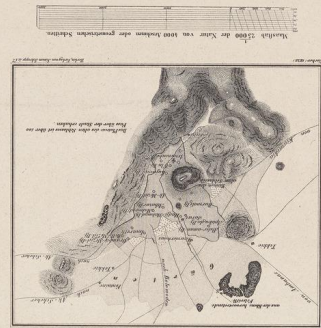


Yale University Library Digital Collections

Title	Plan der Stadt Karaman und der Umgegend. Fischer.
Date	1838
Rights	The use of this image may be subject to the copyright law of the United States (Title 17, United States Code) or to site license or other rights management terms and conditions. The person using the image is liable for any infringement
Container information	BRBL_00276
Generated	2021-03-02 07:52:48 UTC
Terms of Use	https://guides.library.yale.edu/about/policies/access
View in DL	https://collections.library.yale.edu/catalog/15506321

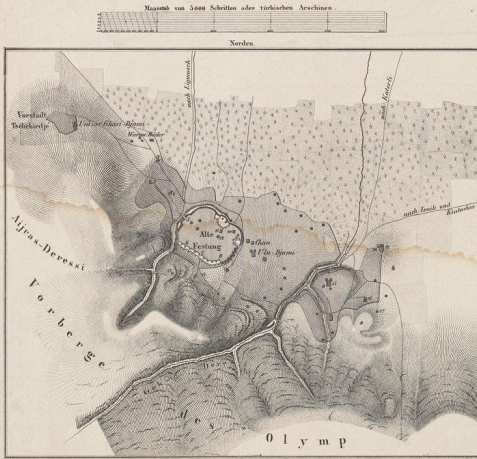


PLAN DER UMGEBUNG VON KÜTÄHYA.



PLAN VON AFTIM-KARA-HISSAR.

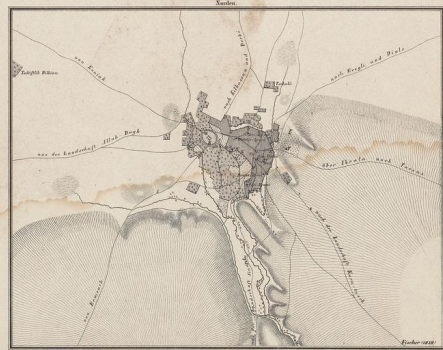
SITUATIONS PLAN DER STADT BRUSSA.
29952.



Bezeichnung der in dem Plan eingeschriebenen Zahlen.

1. Ueber-Ober-Olym (Maus)	5. Tschamlije-Kapje	10. Dama-Mausolee (Kaiserliche)	15. Sultan-Mausolee (Ismail Bey)
2. Dama-Kapje (Thür)	6. Sultan-Kapje	11. Sultan-Kapje (Ismail Bey)	16. Sultan-Kapje (Ismail Bey)
3. Mauer-Kapje (Thür)	7. Dama-Kapje (Kaiserliche)	12. Sultan-Kapje (Ismail Bey)	17. Wasserleitung (Kaiserliche)
4. Sultan-Mausolee (Kaiserliche)	8. Kaiser-Kapje	13. Sultan-Kapje (Ismail Bey)	18. Sultan-Kapje (Ismail Bey)
		14. Sultan-Kapje (Ismail Bey)	19. Sultan-Kapje (Ismail Bey)

PLAN DER STADT KARAMAN UND DER UMGEBUNG.



Erklärung der Zeichen.
1. Stadt-Karaman
2. Sultan-Mausolee (Kaiserliche)
3. Wasserleitung (Kaiserliche)

#501
R14
1332